

# ***Selected Issues Report***

Date: 11/25/2009

## **KING SOOPERS (CEDARWOOD PLAZA) WIRELESS TELECOMMUNICATION FACILITY - TYPE I AND FINAL PLANS**

SELECTION CRITERIA: Department = Engineering; Status = All

### **ISSUES:**

**Department: Engineering**

**Topic: Engineering**

Number: 13

[2/15/07] No comments.

**Issue Contact: Randy Maizland**

Created: 2/15/2007

Unresolved

**Department: Engineering**

**Topic: General**

Number: 24


[12/19/07] Please replace the vicinity map on the cover sheet with a map that is readable and will be able to be scanned and still read.

**Issue Contact: Sheri Langenberger**

Created: 12/19/2007

Pending

Please Submit mylars in 24 x 36 inch format when all changes have been made.



# ***Selected Issues Report***

Date: 11/25/2009

## **KING SOOPERS (CEDARWOOD PLAZA) WIRELESS TELECOMMUNICATION FACILITY - TYPE I AND FINAL PLANS**

SELECTION CRITERIA: Department = Transportation Planning; Status = All


### **ISSUES:**

**Department: Transportation Planning**  
**Topic: *Water/Wastewater***

**Issue Contact: David Averill**

Number: 5  
[1/2/07] No comments.

Created: 1/2/2007      Unresolved



# Project Comments Sheet Selected Departments

Department: **Engineering**

---

Date: December 19, 2007

Project:

**KING SOOPERS (CEDARWOOD PLAZA) WTF CO-LOCATE PDP - TYPE I**

All comments must be received by Anne Aspen in Current Planning, no later than the staff review meeting:

## December 19, 2007

*Note - Please identify your redlines for future reference*

---

Issue Contact: **Sheri Langenberger**

**Topic: General**

Number: 8

Created: 12/19/2007

[12/19/07] On sheet LS1 there is a portion of text that has a hatch over it that prevents it from being read, please correct.


Please submit mylars in 24 x 48 format for filling when all changes have been made.

*Sheri Langenberger*  
Signature

*12/19/07*  
Date

**CHECK HERE IF YOU WISH TO RECEIVE COPIES OF REVISIONS**

Plat     Site     Drainage Report     Other *mylars*  
 Utility     Redline Utility     Landscape



# Project Comments Sheet Selected Departments

Department: **Engineering**

---

Date: **September 4, 2007**

Project:

**KING SOOPERS (CEDARWOOD PLAZA) WTF CO-LOCATE PDP - TYPE I**

All comments must be received by Anne Aspen in Current Planning, no later than the staff review meeting:

## September 05, 2007

*Note - Please identify your redlines for future reference*

---

Issue Contact: **Sheri Langenberger**

Topic: **ZONING**

Number: 2

Created: 9/4/2007

[9/4/07] Need to show the boundaries of the drainage easement on the plans.


---

*Signature*

*Date*

**CHECK HERE IF YOU WISH TO RECEIVE COPIES OF REVISIONS**

Plat     Site     Drainage Report     Other \_\_\_\_\_  
 Utility     Redline Utility     Landscape



# PROJECT COMMENT SHEET

Planning and Zoning  
PO Box 580  
Fort Collins, CO 80522-0580  
Fax: 970-416-2020

DATE: August 22, 2007

TO: Technical Services

PROJECT PLANNER: Anne Aspen

**## 38-06B KING SOOPERS (CEDARWOOD PLAZA)  
WTF CO-LOCATE - TYPE I**

Please return all comments to the project planner no later than the staff review meeting:

**SEPTEMBER 05, 2007**

*Note - Please identify your redlines for future reference*

- No Problems
- Problems or Concerns (see below, attached, or DMS)

*MINOR PROBLEM - SEE RED LINES -*

*using incorrect datum  
switch legal description order.*

*WLCR/JRW 9/04/07*

Name (please print)

CHECK HERE IF YOU WISH TO RECEIVE COPIES OF REVISIONS

Plat     Site     Drainage Report     Other \_\_\_\_\_  
 Utility     Redline Utility     Landscape





# PROJECT COMMENT SHEET

Planning and Zoning  
PO Box 580  
Fort Collins, CO 80522-0580  
Fax: 970-416-2020

DATE: August 22, 2007

TO: **Engineering**

PROJECT PLANNER: Anne Aspen

**## 38-06B KING SOOPERS (CEDARWOOD PLAZA)  
WTF CO-LOCATE - TYPE I**

Please return all comments to the project planner no later than the staff review meeting:

**SEPTEMBER 05, 2007**

*Note - Please identify your redlines for future reference*

No Problems

Problems or Concerns (see below, attached, or DMS)

\* Need to show the boundaries of the drainage easement on the plans.


Sheri Langenberger 8/28/07  
Name (please print)

CHECK HERE IF YOU WISH TO RECEIVE COPIES OF REVISIONS

Plat     Site     Drainage Report     Other \_\_\_\_\_

Utility     Redline Utility     Landscape





# Project Comments Sheet Selected Departments

Department: **Engineering**

---

Date: **December 19, 2007**

Project:

**KING SOOPERS (CEDARWOOD PLAZA) WIRELESS  
TELECOMMUNICATION FACILITY - TYPE I AND FINAL PLANS**

All comments must be received by Anne Aspen in Current Planning, no later than the staff review meeting:

## No Review Date

*Note - Please identify your redlines for future reference*

---

Issue Contact: **Sheri Langenberger**

Topic: **General**

Number: 24

Created: 12/19/2007

[12/19/07] Please replace the vicinity map on the cover sheet with a map that is readable and will be able to be scanned and still read.

Please Submit mylars in 24 x 48 inch format for filing when all changes have been made.

*Sheri Langenberger*  
Signature

*12/19/07*  
Date

CHECK HERE IF YOU WISH TO RECEIVE COPIES OF REVISIONS

Plat     Site     Drainage Report     Other *mylar*  
 Utility     Redline Utility     Landscape



# FINAL PLAN COMMENT SHEET

Planning and Zoning  
PO Box 580  
Fort Collins, CO 80522-0580  
Fax: 970-416-2020

DATE: December 13, 2007

TO: Technical Services

PROJECT PLANNER: Anne Aspen

#38-06/C KING SOOPERS (CEDARWOOD PLAZA)  
WIRELESS TELECOMMUNICATION FACILITY PDP

Please return all comments to the project planner no later than the staff review meeting:

**December 19, 2008**

*VICINITY MAP & SOME TEXT WILL NOT SCANN. IF ON 24"X36" SHEET THEY MAY BE OK.*

**Note - Please identify your redlines for future reference**

- No Problems
- Problems or Concerns (see below, attached, or DMS)

WCM / JAC 12/18/07  
Name (please print)

CHECK HERE IF YOU WISH TO RECEIVE COPIES OF REVISIONS

Plat       Site       Drainage Report       Other \_\_\_\_\_

Utility       Redline Utility       Landscape