

RESOLUTION 93-189
OF THE COUNCIL OF THE CITY OF FORT COLLINS
ADOPTING A REVISED VERSION OF THE STORMWATER
BASIN MAP OF THE CITY

WHEREAS, the Council of the City of Fort Collins has enacted Chapter 26 of the Code of the City for the purpose of establishing storm drainage lines and other facilities for the drainage and control of flood and surface waters within the City in order that the health, property, safety and welfare of the City and its inhabitants may be safeguarded and protected; and

WHEREAS, Section 26-542 of the Code of the City provides that, after receiving the report and recommendation of the Storm Drainage Board, the City Council shall officially adopt by resolution a stormwater map delineating the boundaries of the stormwater basins in the City and in areas which may thereafter be annexed; and


WHEREAS, on September 15, 1981, the City Council, pursuant to Resolution 81-134, adopted said stormwater basin map; and

WHEREAS, subsequent to the adoption of said map, additional storm drainage basins have been established in the City and the boundaries of the City and the Urban Growth Area have changed; and


WHEREAS, the City Council has determined that it is in the best interests of the City and its citizens that said stormwater basin map be revised to reflect said changes in the boundaries of the City and the City's Urban Growth Area and to include the Old Town (including the Old Town North Tributary Subbasin), Cooper Slough and Boxelder Master Drainage Basins on the map.

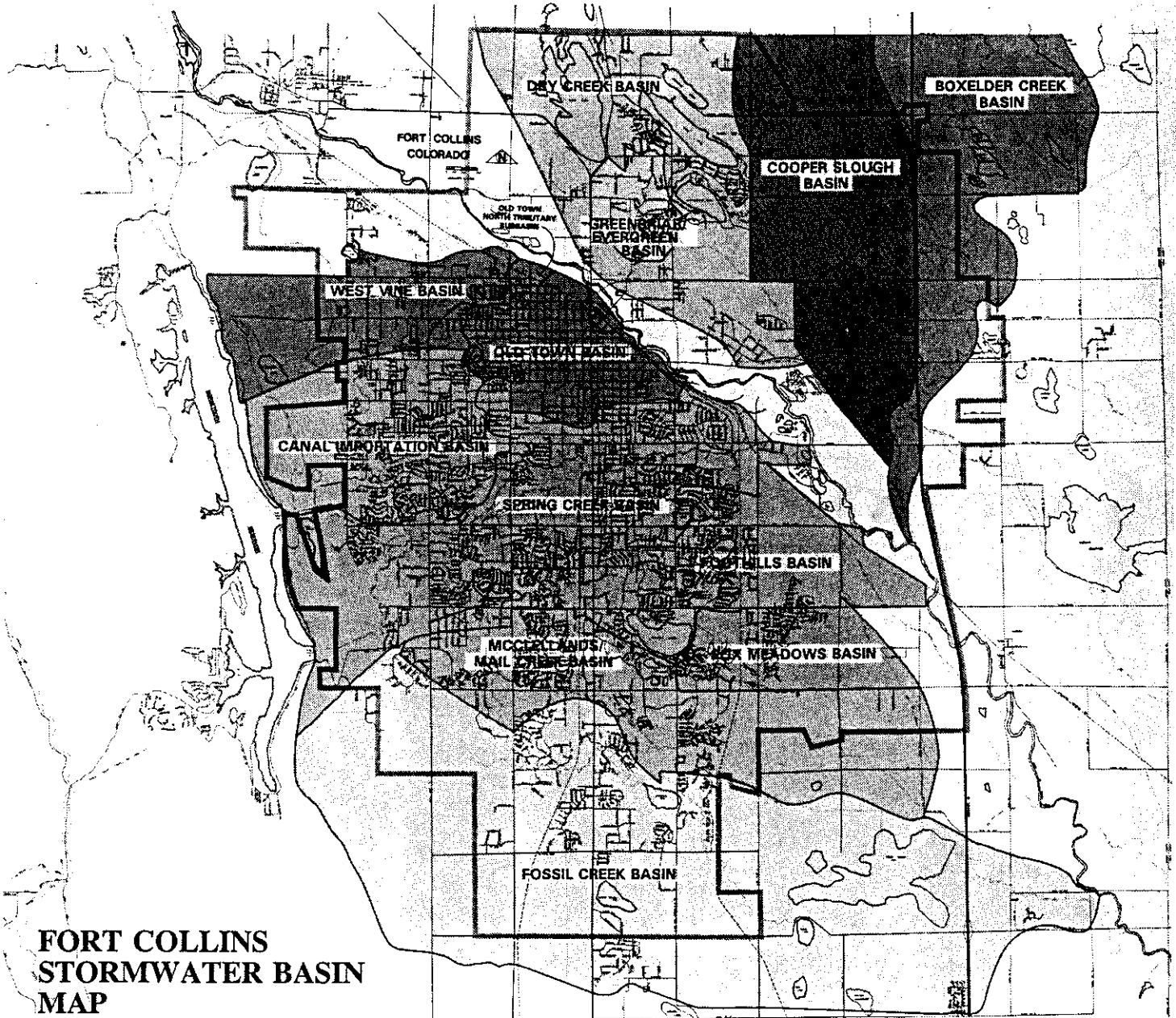
NOW, THEREFORE, BE IT RESOLVED BY THE COUNCIL OF THE CITY OF FORT COLLINS that the stormwater basin map, attached hereto as Exhibit "A," incorporated herein by this reference, is hereby adopted as the official stormwater basin map of the City of Fort Collins, superseding that certain map which was adopted pursuant to Resolution 81-134 of the Council of the City of Fort Collins.

Passed and adopted at a regular meeting of the Council of the City of Fort Collins held this 7th day of December A.D. 1993.


Mayor

ATTEST:


City Clerk



**FORT COLLINS
STORMWATER BASIN
MAP**

Approved: _____ Resolution: _____