

ORDINANCE NO. 037, 2006
OF THE COUNCIL OF THE CITY OF FORT COLLINS
AMENDING THE ZONING MAP OF THE CITY OF FORT COLLINS
AND CLASSIFYING FOR ZONING PURPOSES THE PROPERTY INCLUDED
IN THE BOMA ANNEXATION TO THE
CITY OF FORT COLLINS, COLORADO

WHEREAS, Division 1.3 of the Land Use Code of the City of Fort Collins establishes the Zoning Map and Zone Districts of the City; and

WHEREAS, Division 2.9 of the Land Use Code of the City of Fort Collins establishes procedures and criteria for reviewing the zoning of land; and

WHEREAS, in accordance with the foregoing, the Council has considered the zoning of the property which is the subject of this ordinance, and has determined that the said property should be zoned as hereafter provided.

NOW THEREFORE BE IT ORDAINED BY THE COUNCIL OF THE CITY OF FORT COLLINS as follows:

Section 1. That the Zoning Map of the City of Fort Collins adopted pursuant to Section 1.3.2 of the Land Use Code of the City of Fort Collins is hereby changed and amended by including the property known as the Boma Annexation to the City of Fort Collins, Colorado, in the Urban Estate (UE) Zone District, which property is more particularly described as situate in the County of Larimer, State of Colorado, to wit:

A portion of land located in the Northeast Quarter of Section 30, Township 8 North, Range 68 West of the 6th Principal Meridian, County of Larimer, State of Colorado being more particularly described as follows:

Considering the North line of the Northeast Quarter of said Section 30 as bearing South 89°38'19" East and with all bearings contained herein relative thereto:

BEGINNING at the North Quarter corner of said Section 30; thence, North 00°22'09" East, 30.00 feet to a point on the North right-of-way line of County Road No. 54; thence, along said North line, South 89°38'19" East, 2674.33 feet; thence, South 00°21'41" West, 30.00 feet; thence, North 89°38'19" West, 30.00 feet to the Northeast Corner of said Section 30; thence, along the East line of the Northeast Quarter of said Section 30, South 00°21'41" West, 1319.59 feet; thence, departing said East line, North 89°42'39" West, 2644.51 feet to a point on the West line of the Northeast Quarter of said Section 30; thence, along said West line, North 00°22'09" East, 1322.92 feet to the POINT OF BEGINNING.


The above described tract of land contains 3,574,183 square feet or 82.051 acres,

more or less and is subject to all easements and rights-of-way now on record or existing.


Section 2. That the Sign District Map adopted pursuant to Section 3.8.7(E) of the Land Use Code of the City of Fort Collins is hereby changed and amended by showing that the above-described property is included in the Residential Neighborhood Sign District.

Section 3. That the City Manager is hereby authorized and directed to amend said Zoning Map in accordance with this Ordinance.

Introduced, considered favorably on first reading, and ordered published this 21st day of February, A.D. 2006, and to be presented for final passage on the 7th day of March, A.D. 2006.


Mayor


ATTEST:


City Clerk

Passed and adopted on final reading on the 7th day of March, A.D. 2006.


Mayor

ATTEST:


City Clerk