

ORDINANCE NO. 126, 2018
OF THE COUNCIL OF THE CITY OF FORT COLLINS
ANNEXING THE PROPERTY KNOWN AS THE
SANCTUARY ON THE GREEN ANNEXATION
TO THE CITY OF FORT COLLINS, COLORADO

WHEREAS, Resolution 2018-080, finding substantial compliance and initiating annexation proceedings for the Sanctuary on the Green Annexation, as defined therein and described below, was previously adopted by the City Council; and

WHEREAS, Resolution 2018-096 setting forth findings of fact and determinations regarding the Sanctuary on the Green Annexation was adopted concurrently with the first reading of this Ordinance; and

WHEREAS, the City Council has determined that it is in the best interests of the City to annex the property to be known as the Sanctuary on the Green Annexation (the "Property") to the City.

NOW, THEREFORE, BE IT ORDAINED BY THE COUNCIL OF THE CITY OF FORT COLLINS as follows:

Section 1. That the City Council hereby makes and adopts the determinations and findings contained in the recitals set forth above.

Section 2. That the City Council hereby incorporates the findings of Resolution 2018-080 and Resolution 2018-096 and further finds that it is in the best interests of the City to annex the Property to the City.

Section 3. That the Property, more particularly described as:

A PARCEL OF LAND SITUATED IN THE SOUTHEAST QUARTER OF THE NORTHEAST QUARTER OF SECTION 9, AND THE SOUTHWEST QUARTER OF THE NORTHWEST QUARTER OF SECTION 10, TOWNSHIP 7 NORTH, RANGE 69 WEST OF THE 6TH PRINCIPAL MERIDIAN; COUNTY OF LARIMER, STATE OF COLORADO; BEING MORE PARTICULARLY DESCRIBED AS FOLLOWS:

BEGINNING AT THE NORTHEAST CORNER OF SAID SOUTHEAST QUARTER OF THE NORTHEAST QUARTER OF SECTION 9;

THENCE SOUTH 89°38'45" EAST, ALONG THE NORTH LINE OF SAID SOUTHWEST QUARTER OF THE NORTHWEST QUARTER OF SECTION 10, A DISTANCE OF 50.00 FEET TO A POINT ON THE EASTERLY RIGHT-OF-WAY OF NORTH TAFT HILL ROAD;

THENCE, ALONG SAID EASTERLY RIGHT-OF-WAY, THE FOLLOWING NINE (9) COURSES;

1. SOUTH 06°21'44" WEST, A DISTANCE OF 100.00 FEET;
2. SOUTH 00°37'23" WEST, A DISTANCE OF 318.81 FEET;
3. NORTH 89°22'23" WEST, A DISTANCE OF 10.00 FEET;
4. SOUTH 00°37'23" WEST, A DISTANCE OF 250.00 FEET;
5. SOUTH 89°22'23" EAST, A DISTANCE OF 20.00 FEET;
6. SOUTH 00°37'23" WEST, A DISTANCE OF 474.18 FEET;

7. NORTH 89°30'07" WEST, A DISTANCE OF 7.50 FEET;
8. SOUTH 00°37'24" WEST, A DISTANCE OF 101.02 FEET;
9. SOUTH 52°54'45" EAST, A DISTANCE OF 61.20 FEET TO A POINT ON THE NORTHERLY RIGHT-OF-WAY OF LAPORTE AVENUE;

THENCE SOUTH 89°30'06" EAST. ALONG SAID NORTHERLY RIGHT-OF-WAY, A DISTANCE OF 88.28 FEET;

THENCE SOUTH 00°37'23" WEST, A DISTANCE OF 42.50 FEET TO A POINT ON THE SOUTH LINE OF SAID SOUTHWEST QUARTER OF THE NORTHWEST QUARTER OF SECTION 10;

THENCE NORTH 89°30'07" WEST, ALONG SAID SOUTH LINE, A DISTANCE OF 180.00 FEET TO THE SOUTHEAST CORNER OF SAID NORTHEAST QUARTER OF SECTION 9;

THENCE NORTH 00°37'23" EAST, ALONG THE EAST LINE OF SAID NORTHEAST QUARTER OF SECTION 9, A DISTANCE OF 380.78 FEET;

THENCE NORTH 89°11'28" WEST, A DISTANCE OF 40.00 FEET TO A POINT ON THE WESTERLY RIGHT-OF-WAY OF SAID NORTH TAFT HILL ROAD;

THENCE NORTH 00°37'23" EAST, ALONG SAID WESTERLY RIGHT-OF-WAY, A DISTANCE OF 210.00 FEET TO A POINT ON THE EASTERLY BOUNDARY OF THAT PARCEL OF LAND DESCRIBED IN THE DOCUMENT RECORDED UNDER RECEPTION NUMBER 20170065218 IN THE RECORDS OF THE LARIMER COUNTY CLERK AND RECORDER;

THENCE, ALONG THE BOUNDARY OF SAID PARCEL, THE FOLLOWING SEVENTEEN (17) COURSES;

1. NORTH 89°11'28" WEST, A DISTANCE OF 140.00 FEET;
2. SOUTH 00°37'23" WEST, A DISTANCE OF 210.00 FEET;
3. NORTH 89°11'28" WEST, A DISTANCE OF 449.79 FEET;
4. NORTH 07°27'22" WEST, A DISTANCE OF 88.61 FEET;
5. NORTH 05°33'47" EAST, A DISTANCE OF 50.50 FEET;
6. NORTH 28°31'47" EAST, A DISTANCE OF 60.60 FEET;
7. NORTH 53°20'47" EAST, A DISTANCE OF 82.24 FEET;
8. NORTH 49°50'47" EAST, A DISTANCE OF 95.75 FEET;
9. NORTH 32°12'47" EAST, A DISTANCE OF 49.00 FEET;
10. NORTH 14°59'47" EAST, A DISTANCE OF 58.00 FEET;
11. NORTH 01°50'13" WEST, A DISTANCE OF 48.30 FEET;
12. NORTH 45°12'13" WEST, A DISTANCE OF 43.03 FEET;
13. NORTH 78°09'13" WEST, A DISTANCE OF 269.50 FEET;
14. NORTH 51°19'13" WEST, A DISTANCE OF 228.00 FEET;
15. NORTH 59°37'13" WEST, A DISTANCE OF 306.00 FEET;
16. NORTH 30°00'13" WEST, A DISTANCE OF 138.83 FEET, TO A POINT ON THE NORTH LINE OF SAID SOUTHEAST QUARTER OF THE NORTHEAST QUARTER OF SECTION 9;
17. SOUTH 89°09'04" EAST, ALONG SAID NORTH LINE, A DISTANCE OF 1204.72 FEET TO A POINT ON SAID WESTERLY RIGHT-OF-WAY OF NORTH TAFT HILL ROAD;

THENCE CONTINUING SOUTH 89°05'56" EAST, A DISTANCE OF 40.08 FEET TO THE POINT OF BEGINNING.

CONTAINING AN AREA OF 16.988 ACRES, (739,986 SQUARE FEET), MORE OR LESS

is hereby annexed to the City of Fort Collins and made a part of said City, to be known as the Sanctuary on the Green Annexation, which annexation shall become effective upon completion

of the conditions contained in Section 31-12-113, C.R.S., including, without limitation, all required filings for recording with the Larimer County Clerk and Recorder.

Section 4. That, in annexing the Property to the City, the City does not assume any obligation respecting the construction of water mains, sewer lines, gas mains, electric service lines, streets or any other services or utilities in connection with the Property hereby annexed except as may be provided by ordinances of the City.


Section 5. That the City hereby consents, pursuant to Section 37-45-136(3.6), C.R.S., to the inclusion of the Property into the Municipal Subdistrict, Northern Colorado Water Conservancy District.

Introduced, considered favorably on first reading, and ordered published this 16th day of October, A.D. 2018, and to be presented for final passage on the 6th day of November, A.D. 2018.




Mayor

ATTEST:



City Clerk

Passed and adopted on final reading on the 6th day of November, A.D. 2018.



Mayor

ATTEST:


City Clerk