

ORDINANCE NO. 098, 2017  
OF THE COUNCIL OF THE CITY OF FORT COLLINS  
ANNEXING PROPERTY KNOWN AS THE BLEHM-HOMESTEAD  
ANNEXATION TO THE CITY OF FORT COLLINS, COLORADO

WHEREAS, Resolution 2017-051 stating the intent of the City to annex and initiating annexation proceedings for the Blehm-Homestead Annexation, as defined therein and described below, has heretofore been adopted by the City Council; and

WHEREAS, the City Council hereby finds that the area proposed to be annexed has been entirely contained within the boundaries of the City for a period of not less than three years prior to this date and complies with all requirements for enclave annexation set forth in Colorado Revised Statutes Section 31-12-106; and

WHEREAS, the City Council hereby finds and determines that it is in the best interests of the City to annex said area to the City.

NOW, THEREFORE, BE IT ORDAINED BY THE COUNCIL OF THE CITY OF FORT COLLINS as follows:

Section 1. That the City Council hereby makes and adopts the determinations and findings contained in the recitals set forth above.

Section 2. That the following described property, to wit:

**TRACT 1:**

A TRACT OF LAND LOCATED IN THE SOUTHWEST QUARTER OF SECTION 5, TOWNSHIP 6 NORTH, RANGE 68 WEST OF THE SIXTH P.M.; COUNTY OF LARIMER, STATE OF COLORADO; BEING MORE PARTICULARLY DESCRIBED AS FOLLOWS:

COMMENCING AT THE SOUTH QUARTER CORNER OF SAID SECTION 5, AND CONSIDERING THE SOUTH LINE OF THE SOUTHWEST QUARTER OF SAID SECTION 5 TO BEAR S89°29'46"W, SAID LINE BEING MONUMENTED ON ITS EAST END BY A 3-1/4" ALUMINUM CAP STAMPED LS 33642, AND ON ITS WEST END BY A 2-1/2" ALUMINUM CAP STAMPED LS 17497, BASED UPON GPS OBSERVATIONS AND THE CITY OF FORT COLLINS COORDINATE SYSTEM, WITH ALL BEARINGS CONTAINED HEREIN RELATIVE THERETO;

THENCE ALONG THE EAST LINE OF THE SOUTHWEST QUARTER OF SAID SECTION 5, N00°49'51"W, A DISTANCE OF 40.00 FEET TO THE POINT OF BEGINNING;

THENCE ALONG THE NORTH LINE OF KECHTER ANNEXATION NO. 3 TO THE CITY OF FORT COLLINS, S89°29'46"W, A DISTANCE OF 1,783.56 FEET TO A POINT ON THE EAST LINE OF THORLAND ANNEXATION NO. 2 TO THE CITY OF FORT COLLINS;

THENCE ALONG SAID EAST LINE AND ALONG THE EAST LINE OF THORLAND ANNEXATION NO. 1 TO THE CITY OF FORT COLLINS, N00°18'28"W, A DISTANCE OF 1,263.21 FEET TO A POINT ON THE SOUTH LINE OF THE SOUTH HARMONY ANNEXATION TO THE CITY OF FORT COLLINS;

THENCE ALONG SAID SOUTH LINE, N89°50'37"E, A DISTANCE OF 1,772.13 FEET TO A POINT ON THE WEST LINE OF THE RUFF ANNEXATION TO THE CITY OF FORT COLLINS;

THENCE ALONG SAID WEST LINE AND ALONG THE WEST LINE OF THE HH-36 ANNEXATION TO THE CITY OF FORT COLLINS, S00°49'51"E, A DISTANCE OF 1,252.47 FEET TO THE POINT OF BEGINNING.

CONTAINING 51.336 ACRES, MORE OR LESS, AND BEING SUBJECT TO ALL EASEMENTS AND RIGHTS-OF-WAY OF RECORD OR THAT NOW EXIST ON THE GROUND.

**TRACT 2:**

A TRACT OF LAND LOCATED IN THE NORTH HALF OF SECTION 8, TOWNSHIP 6 NORTH, RANGE 68 WEST OF THE SIXTH P.M.; COUNTY OF LARIMER, STATE OF COLORADO; BEING MORE PARTICULARLY DESCRIBED AS FOLLOWS:

COMMENCING AT THE NORTH QUARTER CORNER OF SAID SECTION 8, AND CONSIDERING THE NORTH LINE OF THE NORTHEAST QUARTER OF SAID SECTION 8 TO BEAR N89°30'22"E, SAID LINE BEING MONUMENTED ON ITS WEST END BY A 3-1/4" ALUMINUM CAP STAMPED LS 33642, AND ON ITS EAST END BY A 3-1/4" ALUMINUM CAP STAMPED LS 34995, BASED UPON GPS OBSERVATIONS AND THE CITY OF FORT COLLINS COORDINATE SYSTEM, WITH ALL BEARINGS CONTAINED HEREIN RELATIVE THERETO;

THENCE ALONG THE WEST LINE OF THE NORTHEAST QUARTER OF SAID SECTION 8, S00°43'32"W, A DISTANCE OF 30.00 FEET TO THE POINT OF BEGINNING;

THENCE CONTINUING ALONG SAID WEST LINE, ALSO BEING THE WEST LINE OF THE HH-36 ANNEXATION TO THE CITY OF FORT COLLINS, S00°43'32"W, A DISTANCE OF 20.00 FEET; THENCE ALONG THE SOUTH LINE OF SAID HH-36 ANNEXATION, N89°30'22"E, A DISTANCE OF 2,161.74 FEET TO THE NORTHWEST CORNER OF THE HOMESTEAD ANNEXATION TO THE CITY OF FORT COLLINS;

THENCE ALONG THE WESTERLY BOUNDARY OF SAID HOMESTEAD ANNEXATION THE FOLLOWING THIRTEEN (13) COURSES:

1. 23.56 FEET ALONG THE ARC OF A CURVE TO THE RIGHT, HAVING A RADIUS OF 15.00 FEET, A CENTRAL ANGLE OF 90°00'00", AND A CHORD WHICH BEARS S45°29'38"E A DISTANCE OF 21.21 FEET;
2. S00°29'38"E, A DISTANCE OF 115.00 FEET;
3. 345.58 FEET ALONG THE ARC OF A CURVE TO THE RIGHT, HAVING A RADIUS OF 220.00 FEET, A CENTRAL ANGLE OF 90°00'00", AND A CHORD WHICH BEARS S44°30'22"W A DISTANCE OF 311.13 FEET;
4. S89°30'22"W, A DISTANCE OF 100.00 FEET;
5. 268.62 FEET ALONG THE ARC OF A CURVE TO THE LEFT, HAVING A RADIUS OF 380.00 FEET, A CENTRAL ANGLE OF 40°30'08", AND A CHORD WHICH BEARS S69°15'18"W A DISTANCE OF 263.06 FEET;
6. 21.12 FEET ALONG THE ARC OF A REVERSE CURVE TO THE RIGHT HAVING A RADIUS OF 15.00 FEET, A CENTRAL ANGLE OF 80°39'36", AND A CHORD WHICH BEARS S89°20'02"W, A DISTANCE OF 19.42 FEET;
7. S39°39'51"W, A DISTANCE OF 60.00 FEET;
8. 38.70 FEET ALONG THE ARC OF A NON-TANGENT CURVE TO THE RIGHT, HAVING A RADIUS OF 749.38 FEET, A CENTRAL ANGLE OF 02°57'32", AND A CHORD WHICH BEARS S48°51'24"E A DISTANCE OF 38.69 FEET;
9. 261.83 FEET ALONG THE ARC OF A COMPOUND CURVE TO THE RIGHT HAVING A RADIUS OF 319.98 FEET, A CENTRAL ANGLE OF 46°53'00", AND A CHORD WHICH BEARS S23°56'08"E, A DISTANCE OF 254.59 FEET
10. S00°29'38"E, A DISTANCE OF 223.46 FEET;
11. 32.18 FEET ALONG THE ARC OF A CURVE TO THE RIGHT, HAVING A RADIUS OF 50.00 FEET, A CENTRAL ANGLE OF 36°52'12", AND A CHORD WHICH BEARS S17°56'28"W A DISTANCE OF 31.62 FEET;
12. 131.29 FEET ALONG THE ARC OF A REVERSE CURVE TO THE LEFT HAVING A

RADIUS OF 50.00 FEET, A CENTRAL ANGLE OF 150°26'53", AND A CHORD WHICH BEARS S38°50'53"E, A DISTANCE OF 96.69 FEET;

13. S00°29'38"E, A DISTANCE OF 193.85 FEET TO A POINT ON THE NORTH LINE OF THE KINARD JUNIOR HIGH SCHOOL ANNEXATION TO THE CITY OF FORT COLLINS;  
THENCE ALONG SAID NORTH LINE AND ALONG THE NORTH LINE OF KECHTER FARM SECOND ANNEXATION TO THE CITY OF FORT COLLINS, S89°39'21"W, A DISTANCE OF 1,758.96 FEET TO THE SOUTHEAST CORNER OF KECHTER ANNEXATION NO. 3 TO THE CITY OF FORT COLLINS;  
THENCE ALONG THE EASTERLY BOUNDARY OF SAID KECHTER ANNEXATION NO. 3 THE FOLLOWING FOUR (4) COURSES:

1. N00°43'32"E, A DISTANCE OF 559.09 FEET;
2. S89°31'04"W, A DISTANCE OF 300.15 FEET;
3. N00°44'36"E, A DISTANCE OF 725.89 FEET;
4. N89°29'46"E, A DISTANCE OF 299.94 FEET TO THE POINT OF BEGINNING.


CONTAINING 57.906 ACRES, MORE OR LESS, AND BEING SUBJECT TO ALL EASEMENTS AND RIGHTS-OF-WAY OF RECORD OR THAT NOW EXIST ON THE GROUND.

is hereby annexed to the City of Fort Collins and made a part of said City, to be known as the Blehm-Homestead Annexation.

Section 3. That, in annexing said property to the City, the City does not assume any obligation respecting the construction of water mains, sewer lines, gas mains, electric service lines, streets or any other services or utilities in connection with the property hereby annexed except as may be provided by the ordinances of the City.

Section 4. That the City hereby consents, pursuant to Section 37-45-136(3.6), C.R.S., to the inclusion of said property into the Municipal Subdistrict, Northern Colorado Water Conservancy District.

Introduced, considered favorably on first reading, and ordered published this 18th day of July, A.D. 2017, and to be presented for final passage on the 15th day of August, A.D. 2017.

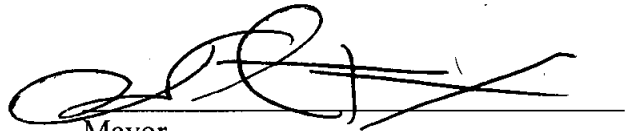


  
\_\_\_\_\_  
Mayor Pro Tem

ATTEST:


  
\_\_\_\_\_  
City Clerk

Passed and adopted on final reading on this 15th day of August, A.D. 2017.



\_\_\_\_\_  
Mayor

ATTEST:



\_\_\_\_\_  
City Clerk - *American*

