

ORDINANCE NO. 17, 1923

BEING AN EMERGENCY ORDINANCE FIXING AND ESTABLISHING THE GRADES
ON REMINGTON STREET EXTENDING FROM THE SOUTH PROPERTY LINE OF
PLUM STREET TO THE NORTH CURB LINE OF PITKIN STREET, IN THE CITY
OF FORT COLLINS, COLORADO.

BE IT ORDAINED BY THE CITY COUNCIL OF THE CITY OF FORT COLLINS:

Section 1. The grades for Remington Street extending from
the South property line of Plum Street to the North curb line of
Pitkin Street, are hereby fixed and established and declared to be
as follows:

REMINGTON STREET GRADES


All gutter grades are for flow line of the gutter and all center line grades are for paving grades. For dirt or gravel driveway, the center line grade to be six tenths of a foot above the center line grades as given. All elevations given are in relation to and referred to City Datum B M, 104 76 at the intersection of the walks on the corner of College Avenue and Oak Street at the postoffice corner. Station 0 plus 00 is the south property line of Mountain at Remington Street, at station 37 plus 37 which is the south property line of Plum Street, west walk 105.80, west curb 105 70, west gutter 104 90, center line 105 55, east gutter 104 60, east curb 105 40, east walk 105 50, at station 38 plus 37, west walk 102 94, west curb 102 84, west gutter 102.04, centerline 102 69, east gutter 101 74, east curb 102.54, east walk 102 64, at station 39 plus 37 the west walk 101 24, west curb 101 14, west gutter 100 34, center line 101 00, east gutter 100 05, east curb 100 85, west walk 100 95, at station 40 plus 37, the west walk 100 32, west curb 100 22, west gutter 99 42; center line 100 06, east gutter 99 10, east curb 99 90, east walk 100 02, at station 41 plus 37 which is the north property line of Locust Street, the west walk 100 00, west curb 99.90, west gutter 99 10, center line 99.75, east gutter 98 80, east curb 99 60, east walk 99 70, at station 42 plus 37 which is the south property line of Locust Street, the west walk 100 00, west curb 99 70, west gutter 98.90, center line 99 70, east gutter 98 90; east curb^x 99 70, east walk 100 00, at station 43^x plus 37 the west walk 101 72; west curb 101 48, west gutter 100 68, center line 101 47, east gutter 100 66, east curb 101 48, east walk 102 76, at station 44 plus 37, the west walk 104 62, west curb 104 36, west gutter 103 56, center line 104 36, east gutter 103 56, east curb 104 36, east walk 104 66, at station 44 plus 97 which is the end of radial grade for curbs, gutters and centerline, the west curb 107 30, west gutter 106 50, centerline 107 30, east gutter 106 50, east curb 107 30, at station 45 plus 17 4 which is the north property line of Elizabeth Street, is the end of the radial grade for walks, the west walk 109 00, west curb 107 74, west gutter 106 94, center line 107 72, east gutter 106 90, east curb 107 70, east walk 109 00, all grades as above listed are vertical radial curves and all elevations listed as listed above pass through these vertical radial curves. At station 45 plus 37 which is the north curb line of Elizabeth Street, west curb 109 00, west gutter 108 20, east gutter 108 20, east curb 109 00, at station 45 plus 97 which is the south curb line of Elizabeth Street, west curb 109 85, west gutter 109 05, east gutter 109 05, east curb 109 85, at station 46 plus 17 which is the south property line of Elizabeth Street, west walk 110 47, west curb 110 38, west gutter 109 57, center line


110 37, east gutter 109 57, east curb 110 37, east walk 110 50, at station 48 plus 17 which is break in grade, west walk 115 92, west curb 115 60, west gutter 114.80, centerline 115 60, east gutter 114 80 east curb 115 60, east walk 115 92, at station 49 plus 17 which is the north property line of Garfield Street, west walk 115 52, west curb 115 19, west gutter 114 39, center line 115 19, east gutter 114 39, east curb 115 19, east walk 115 38, at station 49 plus 37 which is the north curb line of Garfield Street, west curb 115 10, west gutter 114 30, east gutter 114 30, east curb 115 10 at station 49 plus 97 which is the south curb line of Garfield Street, west curb 114 60, west gutter 113 80, east gutter 113 80, east curb 114 60, at station 50 plus 17 which is the south property line of Garfield Street, west walk 114 92, west curb 114 56, west gutter 113 76, centerline 114 55, east gutter 113 73, east curb 114 53, east walk 114 80, at station 53 plus 17 which is the north property line of Edwards Street, west walk 114 31, west curb 113 93, west gutter 113 13, centerline 113 63, east gutter 112 52, east curb 113 32, east walk 113 62, at station 53 plus 37 which is the north curb line of Edwards Street, west curb 113 89, west gutter 113 09, east gutter 112 55, east curb 113 35, at station 53 plus 97 which is the south curb line of Edwards Street, west curb 113 89, west gutter 113.09, east gutter 112 55, east curb 113 35, at station 54 plus 17 which is the south property line of Edwards Street, west walk 114 31, west curb 113 95, west gutter 113 15, centerline 113 67, east gutter 112 60; east curb 113 40, east walk 113 65, at station 57 plus 17 which is the north property line of Paines Street, west walk 115 25, west curb 114 85, west gutter 114 05, centerline 114.50, east gutter 113 35, east curb 114 15, east walk 114 41, at station 57 plus 37 which is the north curb line of Pitkin Street, west curb 114 91, west gutter 114 11, east gutter 113 40, east curb 114 20

Section 2 All ordinances and parts of ordinances in conflict with this ordinance are hereby repealed

Section 3 In the opinion of the City Council an emergency exists for the preservation of the public health, peace and safety, and this ordinance shall take effect upon its passage and publication under and by virtue of the authority contained in Sections 6 and 7 of Article IV of the City Charter

Introduced, read at length and adopted by the unanimous vote of all the members of the City Council this 7th day of July, A D 1923



Commissioner of Safety and ExOfficio Mayor

ATTEST

City Clerk

STATE OF COLORADO)
) SS
COUNTY OF LARIMER)

I, A J ROSENOW, City Clerk of the City of Fort Collins, do hereby certify and declare that the foregoing ordinance consisting of three (3) sections was duly proposed and read at length at a regular meeting of the City Council held on the 7th day of July, A D 1923 and was duly adopted and ordered published in the Fort Collins Courier, a daily newspaper and the official newspaper of the City of Fort Collins by the unanimous vote of all members of the Council, as an emergency ordinance, in accordance with the provisions of Sections 6 and 7 of Article IV of the City Charter and thereafter to wit the 10th day of July, A D 1923 said Ordinance No 17 was duly published in the Fort Collins Courier, a daily newspaper published in the City of Fort Collins Colorado

IN WITNESS WHEREOF, I have hereunto set my hand and affixed the seal of said City this 10th day of July, A D 1923


City Clerk