










**City of Fort Collins
Building Inspection Department**

Construction Activity Map: October, 2017



November 6, 2017
Scale: Undetermined

Legend

- | | | | | | |
|---|---------------|---|---------------|---|--------------|
|  | Commercial |  | Major Roads |  | Water Ways |
|  | Multi Family |  | Interstate 25 |  | Water Bodies |
|  | Single Family |  | Streets |  | City Limits |