

ORDINANCE NO, 124, 2018
OF THE COUNCIL OF THE CITY OF FORT COLLINS
AMENDING THE ZONING MAP OF THE CITY OF FORT COLLINS
AND CLASSIFYING FOR ZONING PURPOSES THE PROPERTY INCLUDED
IN THE HUGHES STADIUM ANNEXATION TO THE
CITY OF FORT COLLINS, COLORADO

WHEREAS, Division 1.3 of the Land Use Code of the City of Fort Collins establishes the Zoning Map and Zone Districts of the City; and

WHEREAS, Division 2.9 of the Land Use Code of the City of Fort Collins establishes procedures and criteria for reviewing the zoning of land; and

WHEREAS, pursuant to Land Use Code Section 2.9.2, the City Planning and Zoning Board, at its meeting on September 20, 2018, unanimously recommended zoning the property to be known as the Hughes Stadium Annexation (the "Property") as Transition ("T") as more particularly described below and determined that the proposed zoning is consistent with the City's Comprehensive Plan and/or is warranted by changed conditions within the neighborhood surrounding and including the Property; and

WHEREAS, the City Council has determined that the proposed zoning of the Property, as described below is consistent with the City's Comprehensive Plan and/or is warranted by changed conditions within the neighborhood surrounding and including the Property; and

WHEREAS, to the extent applicable, the City Council has also analyzed the proposed zoning against the applicable criteria set forth in Section 2.9.4(H)(3) of the Land Use Code and finds the proposed zoning to be in compliance with all such criteria; and

WHEREAS, in accordance with the foregoing, the City Council has considered the zoning of the Property as described below, finds it to be in the best interests of the City, and has determined that the Property should be zoned as hereafter provided.

NOW, THEREFORE, BE IT ORDAINED BY THE COUNCIL OF THE CITY OF FORT COLLINS as follows:

Section 1. That the City Council hereby makes and adopts the determinations and findings contained in the recitals set forth above.

Section 2. That the Zoning Map of the City of Fort Collins adopted pursuant to Section 1.3.2 of the Land Use Code of the City of Fort Collins is hereby changed and amended by including the Property in the Transition ("T") Zone District as more particularly described as:

A parcel of land situate in the East Half of Section 20, Township 7 North, Range 69 West of the 6th P.M., being more particularly described as follows:

Considering the East line of the Northeast Quarter of said Section 20 as bearing South 00°16'25" West and with all bearings contained herein relative thereto:

BEGINNING at the Southeast corner of Foothills Annexation to the City of Fort Collins, recorded at Book 1439 Page 17 Larimer County Clerk and Recorder, said corner also being the Northwest corner of Becksted Addition to the City of Fort Collins recorded at Reception No. 910170 Larimer county Clerk and Recorder; thence along the West line of said Becksted Addition, said line also being the East line of said Section 20, South 00°16'25" West, 1,390.85 feet to the East Quarter corner of said Section 20, said point also being the Northwest corner of Mountain Shadows Annexation to the City of Fort Collins recorded at Book 1500 Page 6 Larimer County Clerk and Recorder; thence along the West line of said Mountain Shadows Annexation, said line also being the East line of said Section 20, South 00°17'42" West, 690.54 feet to a point on the Northerly line of Pine Ridge 5th Annexation to the City of Fort Collins recorded at Reception No. 2001113963 Larimer County Clerk and Recorder; thence along said Pine Ridge 5th Annexation the following three (3) courses and distances, North 89°42'16" West, 30.00 feet; thence, South 00°17'42" West, 456.97 feet; thence, South 78°29'11" West, 1,114.50 feet to a point on the Northeast corner of Pine Ridge 3rd Annexation to the City of Fort Collins, recorded at Reception No. 99006010 Larimer County Clerk and Recorder; thence along the Northerly line of said Pine Ridge 3rd Annexation, said line also being the Northerly right of way line of Dixon Canyon Road, South 78°29'11" West, 948.91 feet; thence along the Westerly line of said Pine Ridge 3rd Annexation, South 11°30'33" East, 60.00 feet to the Southerly right of way line of Dixon Canyon Road; thence along said line South 78°28'57" West, 635.98 feet; thence departing said line, and along the Easterly line of State Board of Agriculture Lands as recorded at Reception No. 10510582 the following two (2) courses and distances, North 00°04'23" East, 61.42 feet; thence, North 00°30'58" East, 878.03 feet to the Southeast corner of Maxwell Open Space Annexation to the City of Fort Collins recorded at Reception No. 90017479 Larimer County Clerk and Recorder; thence along the East line of said Maxwell Open Space Annexation, North 00°31'43" East, 1,573.16 feet; thence departing said line, and along the line of said State Board of Agriculture Lands the following six (6) courses and distances, North 57°47'42" East, 65.46 feet; thence along a curve concave to the Northwest having a central angle of 25°26'23", an arc length of 149.40 feet with a radius of 336.48 feet, and the chord of which bears North 45°04'30" East, 148.18 feet; thence along a curve concave to the Northwest having a central angle of 31°42'57", an arc length of 133.40 feet with a radius of 240.99 feet, and the chord of which bears North 16°32'04" East, 131.70 feet; thence, North 00°30'42" East, 111.20 feet; thence along a curve concave to the East having a central angle of 23°27'51", an arc length of 96.85 feet with a radius of 236.49 feet, and the chord of which bears North 11°47'37" East, 96.17 feet; thence, North 86°25'25" East, 1,487.45 feet to the Southwest corner of Foothills 3rd Annexation to the City of Fort Collins recorded at Book 1497 Page 190 Larimer County Clerk and Recorder; thence along the South line of said Foothills 3rd Annexation, North 86°25'25" East, 25.79 feet to the Southwest Corner of Foothills 2nd Annexation to the City of Fort Collins recorded at Book 1456 Page 668 Larimer County Clerk and Recorder; thence along the South line of said Foothills 2nd Annexation, North 86°25'25" East, 446.63 feet to the Southwest Corner of Foothills Annexation to the City of Fort Collins recorded

at Book 1439 Page 17 Larimer County Clerk and Recorder; thence along the South line of said Foothills Annexation, North 86°25'25" East, 479.58 feet to the Point of Beginning.

The above described tract of land contains 7,167,953 square feet or 164.554 acres, more or less, and is subject to all easements and rights-of-way now on record or existing.

Section 3. The Property described herein is not included in the Residential Neighborhood Sign District.



Section 4. That the City Manager is hereby authorized and directed to amend said Zoning Map in accordance with this Ordinance.

Introduced, considered favorably on first reading, and ordered published this 2nd day of October, A.D. 2018, and to be presented for final passage on the 16th day of October, A.D. 2018.

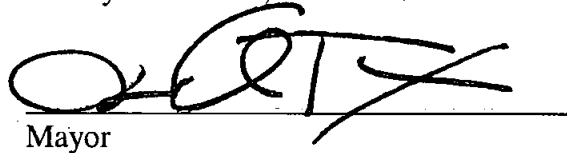


Mayor

ATTEST:



City Clerk

Passed and adopted on final reading on the 16th day of October, A.D. 2018.



Mayor

ATTEST:


City Clerk