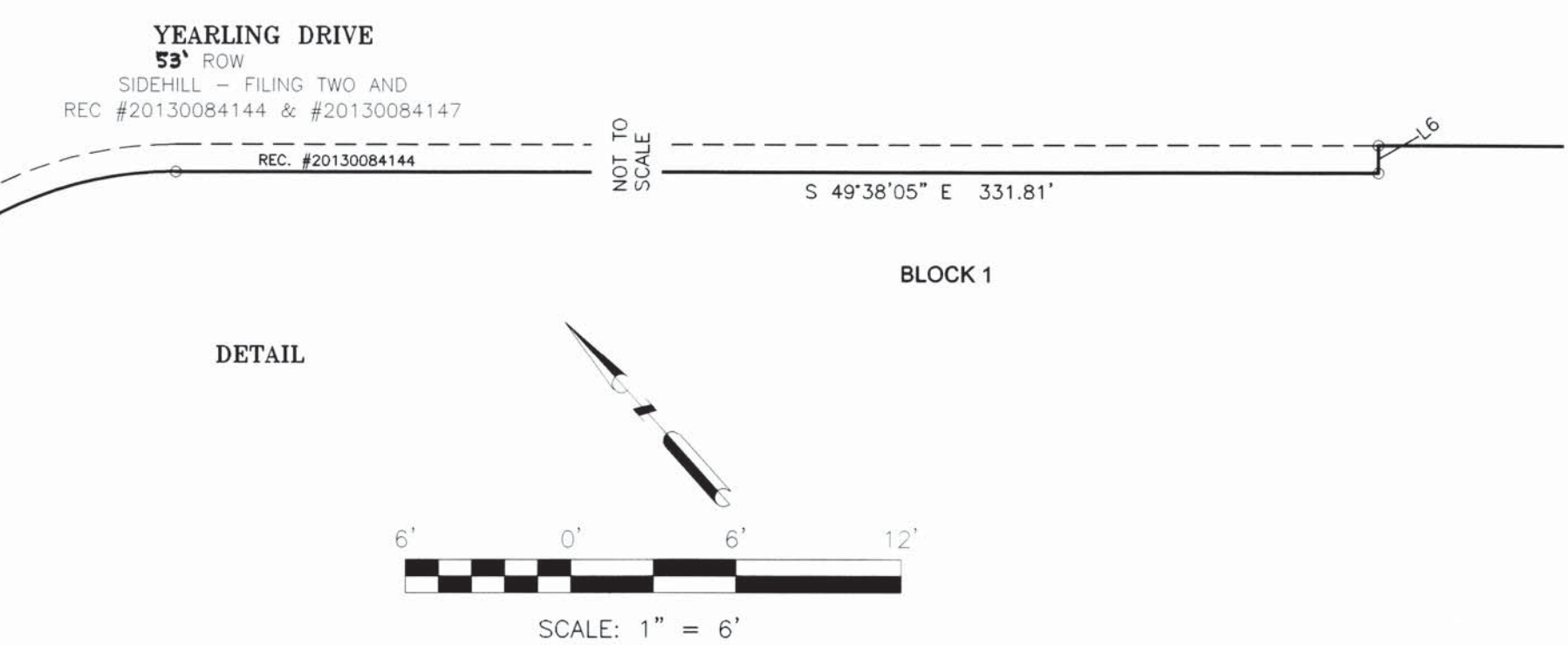
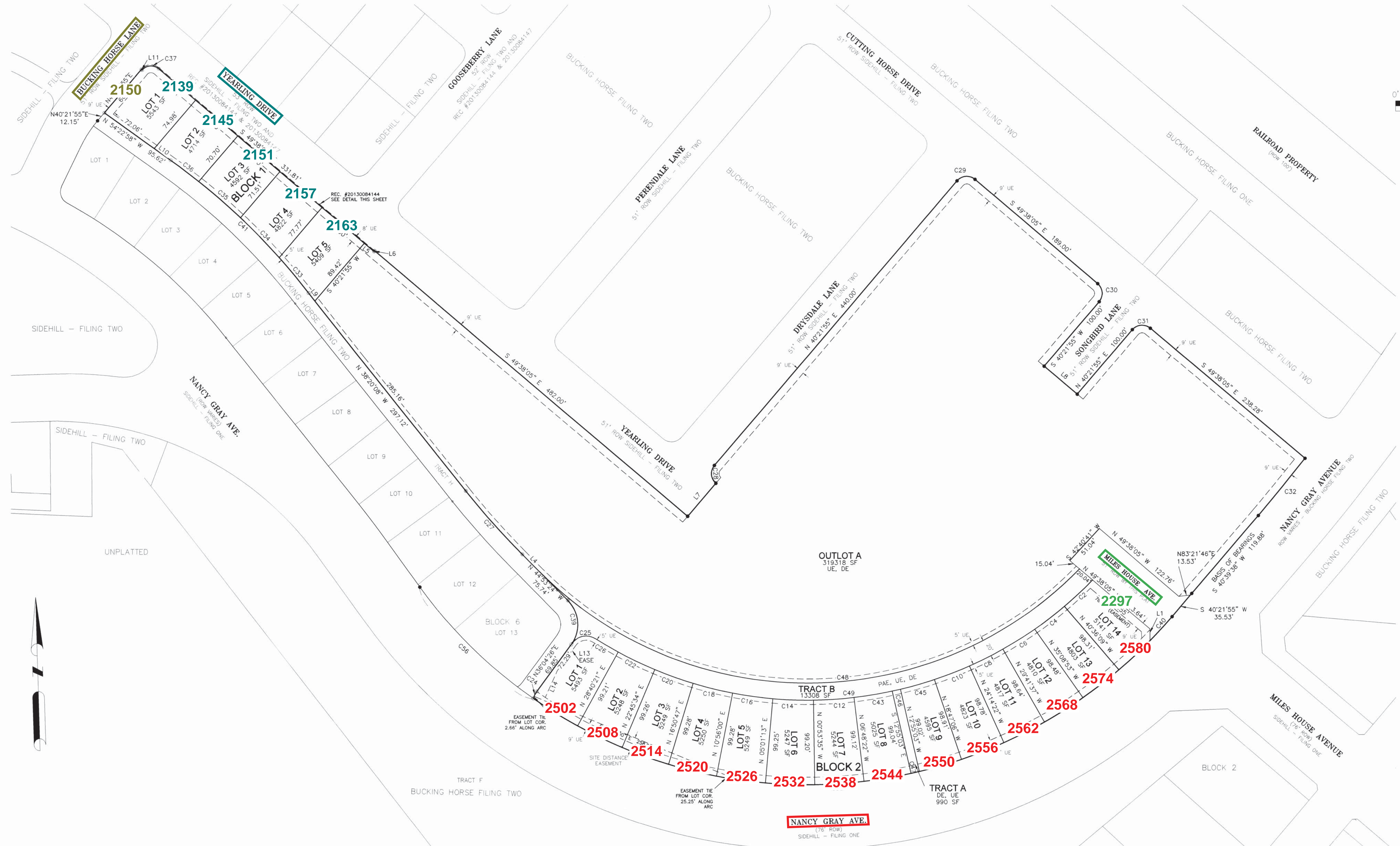



○ SET #4 REBAR, 24" LONG WITH BLUE PLASTIC CAP MARKED "WLS 37963"
● FOUND #4 REBAR, 24" LONG WITH BLUE PLASTIC CAP MARKED "WLS 37963"
DE - DRAINAGE EASEMENT
UE - UTILITY EASEMENT
PAE - PUBLIC ACCESS EASEMENT

BUCKING HORSE FILING THREE

A REPLAT OF A PORTION OF OUTLOT A, BUCKING HORSE - FILING TWO,
LOCATED IN THE SOUTH HALF OF SECTION 20, TOWNSHIP 7 NORTH, RANGE 68 WEST OF THE 6TH PRINCIPAL MERIDIAN, CITY OF FORT COLLINS, COUNTY OF LARIMER, STATE OF COLORADO



These are the original addresses assigned to the subdivision. As addresses are subject to change, please verify that they are still in use.

ADDRESSING DOCUMENT

FOR ADDRESSING PURPOSES ONLY