

ORDINANCE NO. 116, 2006
OF THE COUNCIL OF THE CITY OF FORT COLLINS
VACATING AN ALLEY RIGHT-OF-WAY ON BLOCK 33
ESTABLISHED AS PART OF THE 1873 MAP OF THE TOWN OF FORT COLLINS

WHEREAS, in 1873 by an order of the Board of County Commissioners of Larimer County, the Town of Fort Collins was incorporated; and

WHEREAS, in its order the Board of County Commissioners also established the Town Map, which included an alley on Block 33 of the Town of Fort Collins; and

WHEREAS, the City Council has received a request to vacate this alley; and

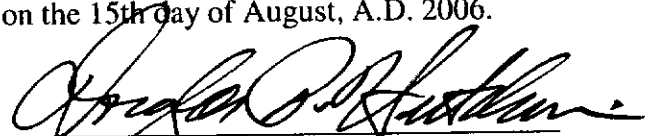
WHEREAS, said portion of alley right-of-way is no longer necessary or desirable to retain for street purposes; and

WHEREAS, pertinent City agencies and private utility companies have been contacted and reported no objection to the proposed vacation, provided that an access, drainage, and utility easement be reserved unto the City; and


WHEREAS, the right of the residents of the City of Fort Collins will not be prejudiced or injured by the vacation of said street right-of-way.

NOW, THEREFORE, BE IT ORDAINED BY THE COUNCIL OF THE CITY OF FORT COLLINS that the portion of alley right-of-way, more particularly described on Exhibit "A", attached hereto and incorporated herein by this reference, is hereby vacated, abated and abolished, reserving the same unto the City as an access, drainage, and utility easement.

Introduced, considered favorably on first reading, and ordered published this 18th day of July, A.D. 2006, and to be presented for final passage on the 15th day of August, A.D. 2006.


Mayor




City Clerk

City of Ft. Collins
117



RCPTN#

2006-0080855

SCOTT DOYLE, CLERK
LARIMER COUNTY CO



10/25/2006

15:19:49

#652333

Passed and adopted on final reading on the 15th day of August, A.D. 2006.


Mayor


ATTEST

City Clerk
COLORADO

53
3

EXHIBIT "A"

The alley lying within Block 33 of the
Original Plat of the Town of Fort Collins

