

RESOLUTION 2018-036  
OF THE COUNCIL OF THE CITY OF FORT COLLINS  
FINDING SUBSTANTIAL COMPLIANCE AND INITIATING  
ANNEXATION PROCEEDINGS FOR THE AWEIDA ANNEXATION

WHEREAS, a written petition, together with four (4) prints of an annexation map, has been filed with the City Clerk requesting the annexation of certain property to be known as the Aweida Annexation, as more particularly described below; and

WHEREAS, the City Council desires to initiate annexation proceedings for the Aweida Annexation in accordance with the Municipal Annexation Act, Section 31-12-101, et seq., Colorado Revised Statutes.

NOW, THEREFORE, BE IT RESOLVED BY THE COUNCIL OF THE CITY OF FORT COLLINS as follows:

Section 1. That the City Council hereby makes and adopts the determinations and findings contained in the recitals set forth above.

Section 2. That the City Council hereby accepts the annexation petition for the Aweida Annexation, more particularly described as situate in the County of Larimer, State of Colorado, to wit:

A parcel of land situated in the East Half of Section 33, Township 7 North, Range 69 West of the 6th P.M., being more particularly described as follows:

Considering the East line of the Southeast Quarter of said Section 33 as bearing South 00°06'18" East and with all bearings contained herein relative thereto:

**BEGINNING** at the East Quarter corner of said Section 33; thence along the East line of the Southeast Quarter of said Section 33, said line also being the West line of the Horsetooth - Harmony West Annexation to the City of Fort Collins as recorded at Book 1873, Page 735 Larimer County Clerk and Recorder, South 00°06'18" East, 162.20 feet; thence departing said line, South 89°53'42" West, 30.95 feet to a point on the West right of way line of South Taft Hill Road; thence along the South line of a parcel of land recorded at Reception No. 20160052454 Larimer County Clerk and Recorder, South 89°53'33" West, 152.83 feet; thence along the West line of said parcel of land, North 00°11'50" East, 131.75 feet; thence departing said line, North 00°15'33" West, 59.96 feet to a point on the South line of a parcel of land recorded at Reception No. 20070027078 Larimer County Clerk and Recorder; thence along said line, North 89°44'26" East, 98.37 feet to the Southwest corner of a parcel of land recorded at Reception No. 20060042003 Larimer County Clerk and Recorder; thence along said parcel the following four (4) courses and distances, North 00°08'23" East, 20.00 feet; thence, North 89°44'27" East, 20.00 feet; thence, North 00°00'00" East, 10.00 feet; thence, North 89°44'29" East, 15.02 feet to a point on the West right of way line of South Taft Hill road; thence departing said line, South 89°51'37" East, 50.00 feet to point on the East line of the Northeast Quarter of Section 33; thence, South 00°08'23" West, 59.65 feet to the Point of Beginning.

The above described tract of land contains 37,537 square feet or 0.862 acres, more or less.

Section 3. That the City Council hereby finds and determines that the annexation petition for the Aweida Annexation is in substantial compliance with the Municipal Annexation Act in that the annexation petition contains the following:


- (1) An allegation that it is desirable and necessary that such area be annexed to the municipality;
- (2) An allegation that the requirements of Colorado Revised Statutes sections 31-12-104 and 31-12-105 exist or have been met;
- (3) An allegation that the signers of the petition comprise more than fifty percent of the landowners in the area and own more than fifty percent of the area proposed to be annexed, excluding public streets and alleys and any land owned by the annexing municipality;
- (4) The signatures of such landowners;
- (5) A request that the annexing municipality approve the annexation of the area proposed to be annexed;
- (6) The mailing address of each such signer;
- (7) The legal description of the land owned by such signer;
- (8) The date of signing of each signature; and
- (9) The affidavit of the circulator of such petition that each signature therein is the signature of the person whose name it purports to be.

Section 4. That the City Council hereby finds and determines that the annexation map, four copies total, accompanying the annexation petition for the Aweida Annexation is in substantial compliance with the Municipal Annexation Act in that the map contains the following:


- (1) A written legal description of the boundaries of the area proposed to be annexed;
- (2) A map showing the boundary of the area proposed to be annexed;
- (3) Within the annexation boundary map, a showing of the location of each ownership tract in unplatted land and, if part or all of the area is platted, the boundaries and the plat numbers of plots or of lots and blocks; and
- (4) Next to the boundary of the area proposed to be annexed, a drawing of the contiguous boundary of the annexing municipality and the contiguous boundary of any other municipality abutting the area proposed to be annexed.

Section 5. That the Notice attached hereto as Exhibit "A" is hereby adopted as a part of this Resolution. Said Notice establishes the date, time and place when a public hearing will be held regarding the passage of annexation and zoning ordinances pertaining to the above described property. The City Clerk is directed to publish a copy of this Resolution and said Notice as provided in the Municipal Annexation Act.

Passed and adopted at a regular meeting of the Council of the City of Fort Collins this 17th day of April, A.D. 2018.

  
\_\_\_\_\_  
Mayor

ATTEST:

  
\_\_\_\_\_  
City Clerk



## NOTICE

TO ALL PERSONS INTERESTED:


PLEASE TAKE NOTICE that the City Council of the City of Fort Collins has adopted Resolution 2018-036 initiating annexation proceedings for the Aweida Annexation, consisting of approximately .862 acres and generally located at the southwest corner of South Taft Hill Road and West County Road 38E, said Annexation being more particularly described in Resolution 2018-036.

That, on June 5, 2018, at the hour of 6:00 p.m., or as soon thereafter as the matter may come on for hearing in the Council Chambers in the City Hall, 300 LaPorte Avenue, Fort Collins, Colorado, the Fort Collins City Council will hold a public hearing upon the annexation petition and zoning request for the purpose of finding and determining whether the property proposed to be annexed meets the applicable requirements of Colorado law and is considered eligible for annexation and for the purpose of determining the appropriate zoning for the property included in the Annexation. At such hearing, any persons may appear and present such evidence as they may desire.

The Petitioner has requested that the Property included in the Annexation be placed in the Low Density Mixed-Use Neighborhood ("L-M-N") Zone District.

The City of Fort Collins will make reasonable accommodations for access to City services, programs and activities and will make special communication arrangements for persons with disabilities. Please call 221-6515 (V/TDD: Dial 711 for Relay Colorado) for assistance.

Dated this 17th day of April, A.D. 2018.

  
City Clerk