

ORDINANCE NO, 006, 2019
OF THE COUNCIL OF THE CITY OF FORT COLLINS
AMENDING THE ZONING MAP OF THE CITY OF FORT COLLINS
AND CLASSIFYING FOR ZONING PURPOSES THE PROPERTY INCLUDED
IN THE FRIENDLY FIRE ENCLAVE ANNEXATION TO THE
CITY OF FORT COLLINS, COLORADO,
AND APPROVING CORRESPONDING CHANGES TO THE RESIDENTIAL
NEIGHBORHOOD SIGN DISTRICT MAP

WHEREAS, Division 1.3 of the Land Use Code of the City of Fort Collins establishes the Zoning Map and Zone Districts of the City; and

WHEREAS, Division 2.9 of the Land Use Code of the City of Fort Collins establishes procedures and criteria for reviewing the zoning of land; and

WHEREAS, pursuant to Land Use Code Section 2.9.2, the City Planning and Zoning Board, at its meeting on December 20, 2018, unanimously recommended zoning the property to be known as the Friendly Fire Enclave Annexation (the "Property") as more particularly described below as Limited Commercial (L-C), and determined that the proposed zoning is consistent with the City's Comprehensive Plan; and

WHEREAS, the City Council has determined that the proposed zoning of the Property, as described below is consistent with the City's Comprehensive Plan; and

WHEREAS, to the extent applicable, the City Council has also analyzed the proposed zoning against the applicable criteria set forth in Section 2.9.4(H)(3) of the Land Use Code and finds the proposed zoning to be in compliance with all such criteria; and

WHEREAS, in accordance with the foregoing, the City Council has considered the zoning of the Property as described below, finds it to be in the best interests of the City, and has determined that the Property should be zoned as hereafter provided.

NOW, THEREFORE, BE IT ORDAINED BY THE COUNCIL OF THE CITY OF FORT COLLINS as follows:

Section 1. That the City Council hereby makes and adopts the determinations and findings contained in the recitals set forth above.

Section 2. That the Zoning Map of the City of Fort Collins adopted pursuant to Section 1.3.2 of the Land Use Code of the City of Fort Collins is hereby changed and amended by including in the Limited Commercial ("L-C") Zone District the Property more particularly described as:

A TRACT OF LAND LOCATED IN THE NORTHWEST QUARTER OF SECTION 10, TOWNSHIP 7 NORTH, RANGE 69 WEST OF THE SIXTH P.M.; COUNTY OF LARIMER, STATE OF COLORADO; BEING MORE PARTICULARLY DESCRIBED AS FOLLOWS:

COMMENCING AT THE CENTER QUARTER CORNER OF SAID SECTION 10, AND CONSIDERING THE SOUTH LINE OF THE NORTHWEST QUARTER OF SAID SECTION 10 TO BEAR N89°14'43"W, BASED UPON GPS OBSERVATIONS AND THE CITY OF FORT COLLINS COORDINATE SYSTEM, WITH ALL BEARINGS CONTAINED HEREIN RELATIVE THERETO;

THENCE ALONG THE SOUTH LINE OF THE NORTHWEST QUARTER OF SAID SECTION 10, N89°14'43"W, A DISTANCE OF 615.00 FEET TO THE SOUTHEAST CORNER OF THE FORNEY ANNEXATION TO THE CITY OF FORT COLLINS;
THENCE ALONG THE EAST BOUNDARY OF SAID ANNEXATION, N00°23'46"E, A DISTANCE OF 30.00 FEET TO THE **POINT OF BEGINNING**;

THENCE ALONG THE BOUNDARY OF SAID FORNEY ANNEXATION THE FOLLOWING NINE (9) COURSES:

1. N89°14'43"W, A DISTANCE OF 493.58 FEET;
2. N00°23'46"E, A DISTANCE OF 120.00 FEET;
3. S89°14'37"E, A DISTANCE OF 85.00 FEET;
4. N00°23'46"E, A DISTANCE OF 50.00 FEET;
5. S89°14'44"E, A DISTANCE OF 83.00 FEET;
6. S00°23'46"W, A DISTANCE OF 21.00 FEET;
7. S89°14'44"E, A DISTANCE OF 86.39 FEET;
8. N07°37'19"W, A DISTANCE OF 72.44 FEET;
9. S87°54'20"E, A DISTANCE OF 249.40 FEET TO A POINT ON THE WEST BOUNDARY OF THE RADIO CITY ANNEXATION TO THE CITY OF FORT COLLINS;

THENCE ALONG SAID WEST BOUNDARY, S00°23'46"W, A DISTANCE OF 214.83 FEET TO THE **POINT OF BEGINNING**.

CONTAINING 89,595 SQUARE FEET (2.057 ACRES), MORE OR LESS

Section 3. That the Sign District Map adopted pursuant to Section 3.8.7.1(E) of the Land Use Code of the City of Fort Collins is hereby changed and amended by showing that the Property described herein is included in the Residential Neighborhood Sign District.


Section 4. That the City Manager is hereby authorized and directed to amend said Zoning Map in accordance with this Ordinance.

Introduced, considered favorably on first reading, and ordered published this 15th day of January, A.D. 2019, and to be presented for final passage on the 5th day of February, A.D. 2019.



Mayor


ATTEST:



City Clerk




Passed and adopted on final reading on the 5th day of February, A.D. 2019.



Mayor

ATTEST:



City Clerk

