

ORDINANCE NO. 149, 2017  
OF THE COUNCIL OF THE CITY OF FORT COLLINS  
ANNEXING THE PROPERTY KNOWN AS THE  
FOX HILLS SECOND ANNEXATION  
TO THE CITY OF FORT COLLINS, COLORADO

WHEREAS, Resolution 2017-089, finding substantial compliance and initiating annexation proceedings for the Fox Hills Second Annexation, as defined therein and described below, was previously adopted by the City Council; and

WHEREAS, Resolution 2017-096 setting forth findings of fact and determinations regarding the Fox Hills Second Annexation is being adopted concurrently with the first reading of this Ordinance; and

WHEREAS, the City Council has determined that it is in the best interests of the City to annex the property to be known as the Fox Hills Second Annexation (the "Property") to the City.

NOW, THEREFORE, BE IT ORDAINED BY THE COUNCIL OF THE CITY OF FORT COLLINS as follows:

Section 1. That the City Council hereby makes and adopts the determinations and findings contained in the recitals set forth above.

Section 2. That the City Council hereby incorporates the findings of Resolution 2017-089 and Resolution 2017-096 and further finds that it is in the best interests of the City to annex the Property to the City.

Section 3. That the Property, more particularly described as:

A TRACT OF LAND BEING A PORTION OF THE SOUTHWEST QUARTER OF SECTION 33, TOWNSHIP 7 NORTH, RANGE 69 WEST OF THE 6TH PRINCIPAL MERIDIAN, COUNTY OF LARIMER, STATE OF COLORADO.

CONSIDERING THE NORTH LINE OF THE SOUTHWEST QUARTER OF SAID SECTION 33, AS BEARING NORTH 89°25'53" EAST AND MONUMENTED AS SHOWN HEREON WITH ALL BEARINGS CONTAINED HEREIN RELATIVE THERETO:

COMMENCING AT THE NORTHWEST CORNER OF THE EAST HALF OF THE SOUTHWEST QUARTER OF SECTION 33, TOWNSHIP 7 NORTH, RANGE 69 WEST OF THE 6TH P.M.; THENCE ALONG THE NORTH LINE OF SAID EAST HALF, NORTH 89°25'53" EAST, 617.37 FEET; THENCE DEPARTING SAID LINE, SOUTH 00°34'07" EAST, 108.71 FEET TO POINT OF BEGINNING, SAID POINT ALSO LYING ON THE SOUTH RIGHT OF WAY LINE OF WEST COUNTY ROAD 38 E, ALSO BEING A POINT ON THE WEST LINE OF AN ACCESS ROAD PER BOOK 1899, PAGE 636 LARIMER COUNTY CLERK AND RECORDER; THENCE ALONG SAID RIGHT OF WAY LINE, NORTH 85°00'00" EAST, 60.22 FEET TO A POINT ON THE WEST LINE OF FOX HILLS SECOND FILING, ALSO BEING THE EAST LINE OF AFOREMENTIONED ACCESS ROAD; THENCE ALONG SAID WEST LINE THE NEXT (2) COURSES AND DISTANCES, SOUTH 00°09'17" EAST, 1227.04 FEET;


THENCE, SOUTH 00°11'08" WEST, 1319.89 FEET TO A POINT ON THE SOUTH LINE OF FOX HILLS P.U.D.; THENCE ALONG SAID LINE, NORTH 89°48'10" WEST, 619.19 FEET; THENCE ALONG THE WEST LINE OF SAID FOX HILLS P.U.D.; NORTH 00°11'08" EAST, 1316.09 FEET; THENCE ALONG THE NORTH LINE OF SAID FOX HILL P.U.D., NORTH 89°50'43" EAST, 559.20 FEET TO A POINT ON THE WEST LINE OF FOX HILLS P.U.D., SAID LINE ALSO BEING THE EAST LINE OF WILDFLOWER RIDGE P.U.D.; THENCE ALONG SAID LINE, NORTH 00°09'17" WEST, 1221.96 FEET TO THE POINT OF BEGINNING.  
THE ABOVE DESCRIBED PARCEL CONTAINS 889,556 SQUARE FEET, OR 20.421 ACRES, MORE OR LESS AND IS SUBJECT TO ALL EASEMENTS AND RIGHTS-OF-WAY NOW ON RECORD OR EXISTING,

is hereby annexed to the City of Fort Collins and made a part of said City, to be known as the Fox Hills Second Annexation, which annexation shall become effective upon completion of the conditions contained in Section 31-12-113, C.R.S., including, without limitation, all required filings for recording with the Larimer County Clerk and Recorder.

Section 4. That, in annexing the Property to the City, the City does not assume any obligation respecting the construction of water mains, sewer lines, gas mains, electric service lines, streets or any other services or utilities in connection with the Property hereby annexed except as may be provided by ordinances of the City.

Section 5. That the City hereby consents, pursuant to Section 37-45-136(3.6), C.R.S., to the inclusion of the Property into the Municipal Subdistrict, Northern Colorado Water Conservancy District.

Introduced, considered favorably on first reading, and ordered published this 7th day of November, A.D. 2017, and to be presented for final passage on the 21st day of November, A.D. 2017.


  
\_\_\_\_\_  
Mayor

ATTEST:


  
\_\_\_\_\_  
City Clerk



Passed and adopted on final reading on the 21st day of November, A.D. 2017.

  
\_\_\_\_\_  
Mayor

ATTEST:

  
\_\_\_\_\_  
City Clerk

