

ORDINANCE NO 1, 1966,
BEING AN ORDINANCE AMENDING ORDINANCE NO 46, 1965, COMMONLY
KNOWN AS THE ZONING ORDINANCE AND CHANGING THE ZONING
CLASSIFICATION FOR CERTAIN PROPERTY


BE IT ORDAINED BY THE COUNCIL OF THE CITY OF FORT COLLINS

Section 1 That the Zoning District Map of the City of Fort Collins,
Colorado adopted by Ordinance No 46 1965 be and the same is hereby changed
and amended by changing the zoning classification from RL Low Density
Residential District to RM Medium Density Residential District for the
following described property in the City, to-wit

Lots 12, 13 and 14 Tracts D and E and Lots 1, 2, 3, 4 and
5 of Tract F, all in Alvin L Miller's Foothills Subdivision,
First Filing, according to the recorded plat thereof and
Lots 55 through 62 inclusive and Lots 78 through 83 inclusive
and Tract H, all in Alvin L Miller s Foothills Subdivision,
Second Filing, according to the recorded plat thereof


Section 2 The City Engineer is hereby authorized and directed to
amend said Zoning District Map in accordance with this ordinance

Introduced considered favorably on first reading, and ordered
published this 6th day of January, A D 1966, and to be presented for final
reading on the 27th day of January, A D 1966




Mayor

ATTEST



City Clerk

Passed and adopted on final reading this 27th day of January, A D
1966



Mayor

ATTEST



City Clerk