

ORDINANCE NO 1 1975
BEING AN ORDINANCE AMENDING CHAPTER 118 OF THE
CODE OF THE CITY OF FORT COLLINS COMMONLY KNOWN
AS THE ZONING ORDINANCE AND CLASSIFYING FOR ZONING
PURPOSES THE PROPERTY INCLUDED IN THE SONORAN VIEW
ANNEXATION TO THE CITY OF FORT COLLINS, COLORADO


BE IT ORDAINED BY THE COUNCIL OF THE CITY OF FORT COLLINS

Section 1 That the Zoning District Map adopted by Chapter 118 of the Code of the City of Fort Collins be and the same hereby is changed and amended by including the property known as the Sonoran View Annexation to the City of Fort Collins Colorado in the R-L Low Density Residential District

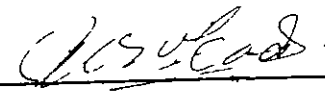
Section 2 The City Engineer is hereby authorized and directed to amend said Zoning District Map in accordance with this ordinance

Introduced considered favorably on first reading and ordered published this 7th day of January A D 1975 and to be presented for final passage on the 21st day of January A D 1975

ATTEST



City Clerk

Mayor



Passed and adopted on final reading this 21st day of January
A D 1975

ATTEST


City Clerk

Mayor

